

AT THIS EARLY STAGE THE ENVIRONMENT AGENCY CANNOT GUARANTEE THAT WORK DETAILED ON THESE DRAWINGS CAN BE PROMOTED

River channel lowered by approximately 0.5 metre.

Existing arch bridge replaced with vehicular or pedestrian bridge.

SECTION No. 4
11m Upstream of lower bridge
Existing arch bridge removed.

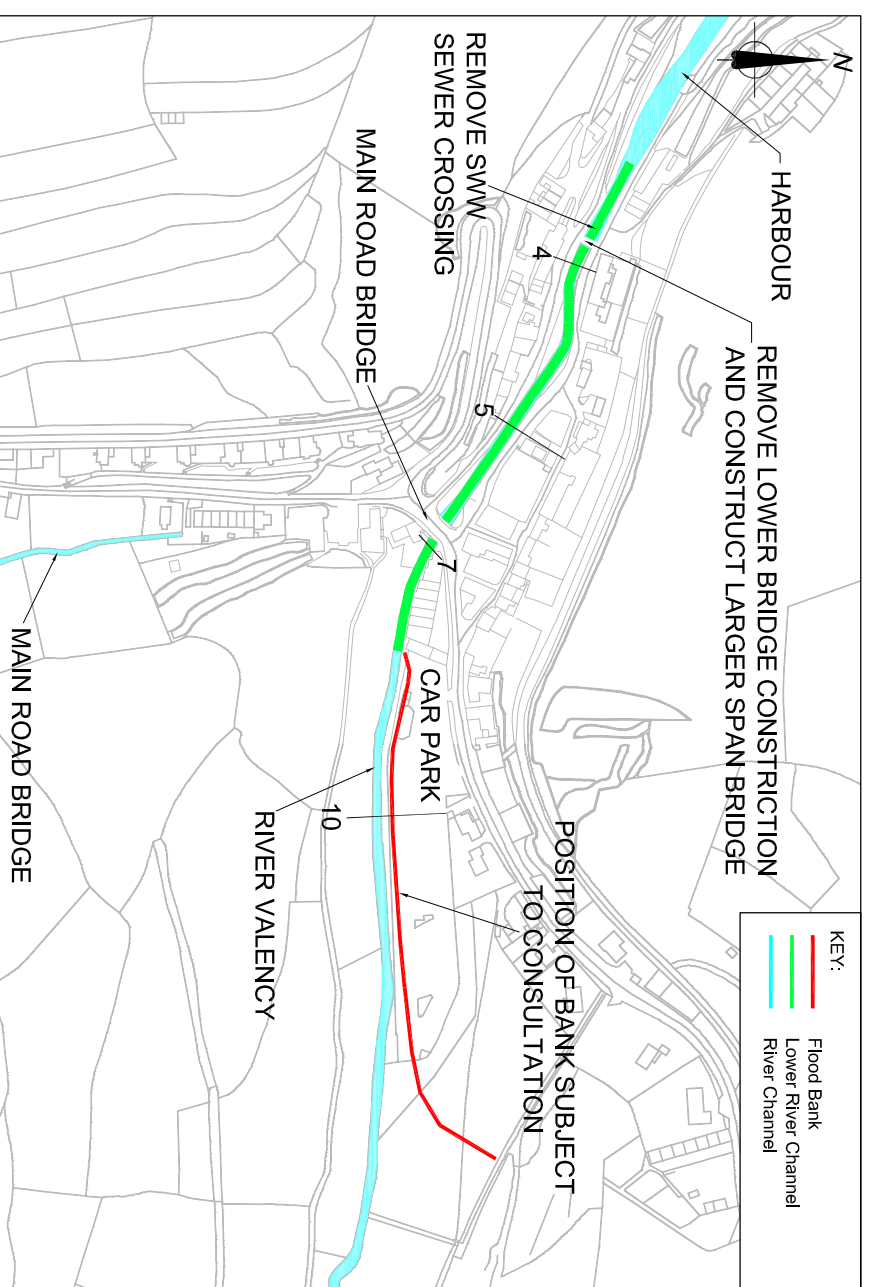
River channel lowered by approximately 0.5 metre.

SECTION No. 5
Between Main Road Bridge and Lower Bridge

Reinforced earth bank or flood wall. Location to be determined through consultation.

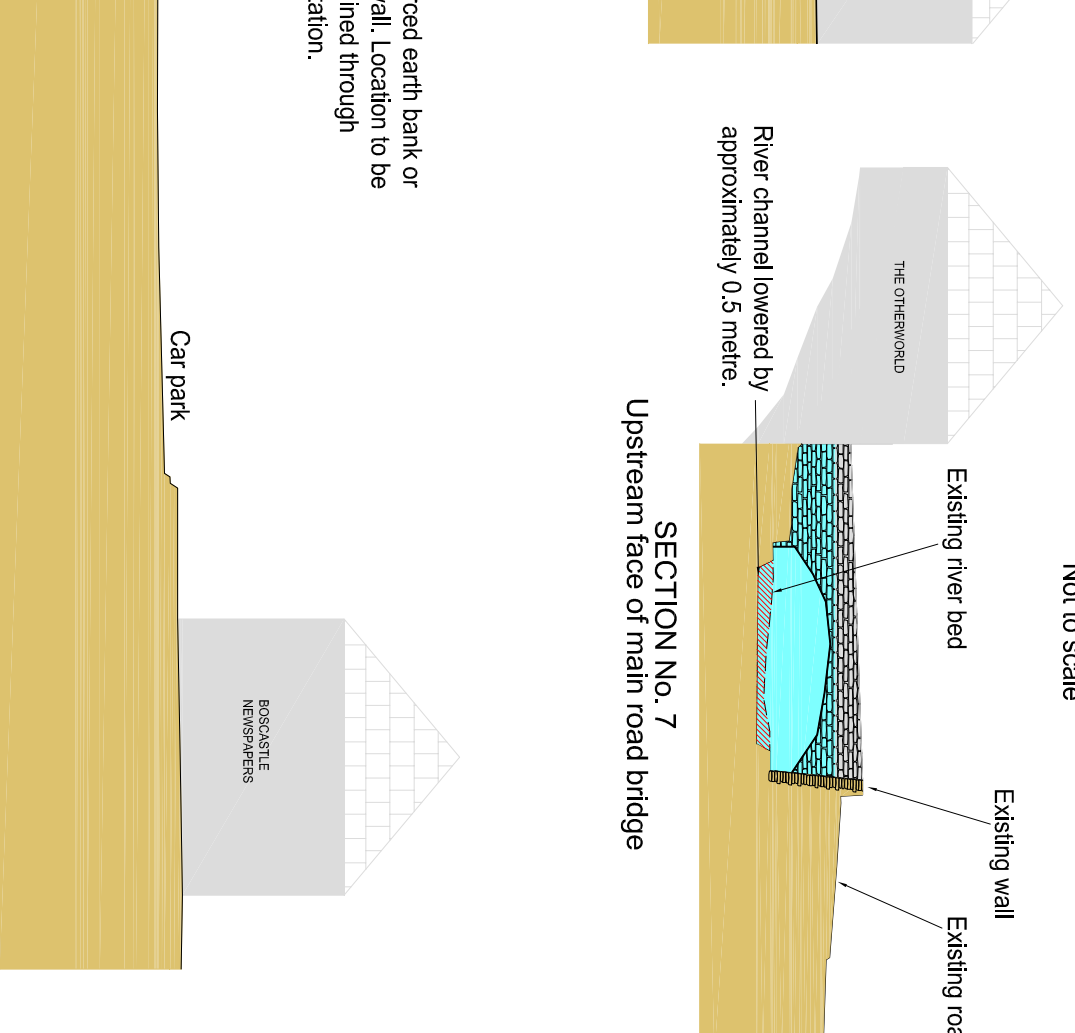
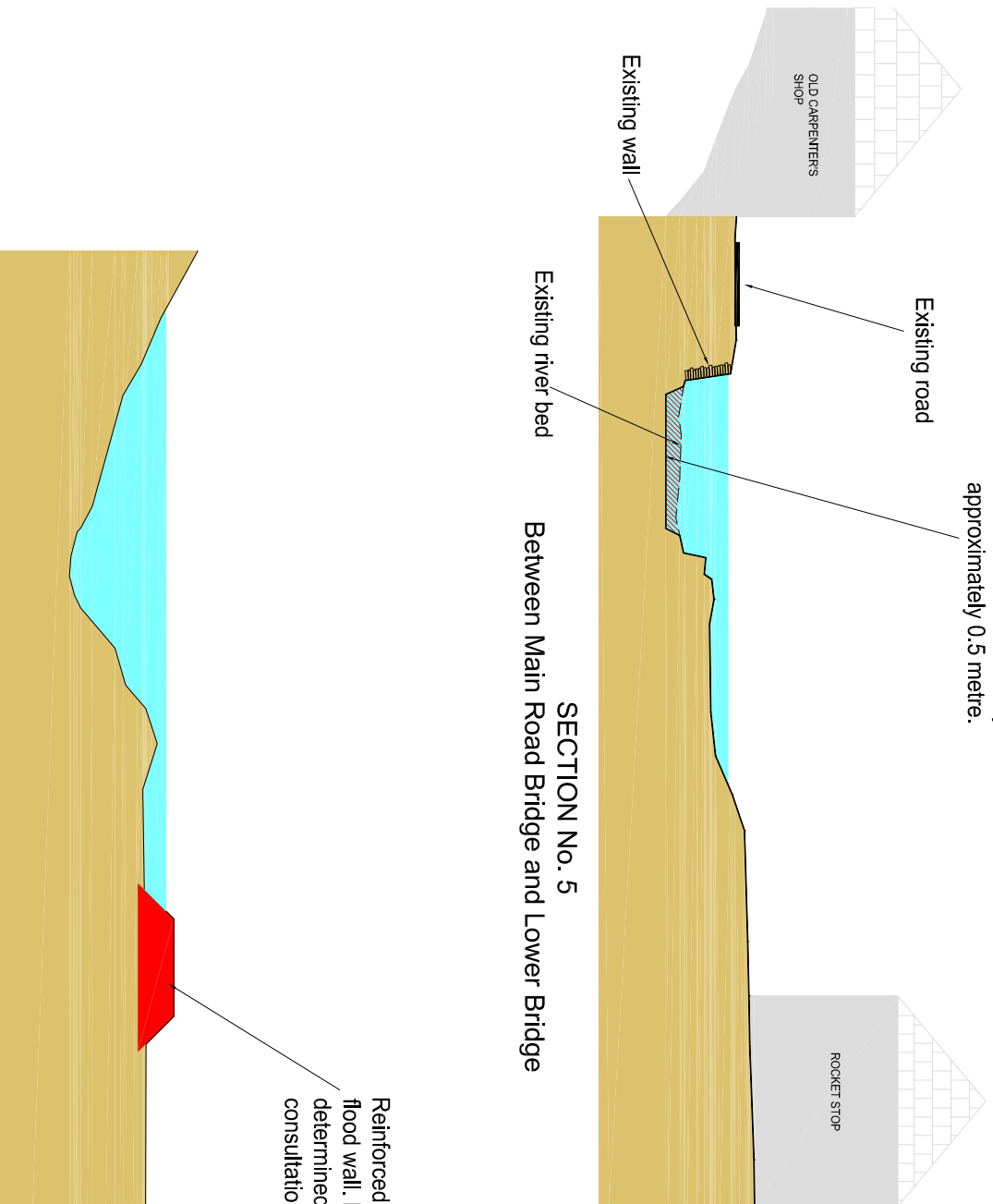
River channel lowered by approximately 0.5 metre.

SECTION No. 7
Upstream face of main road bridge



PLAN
Not to scale

NOTE:
These drawings show outline options which are currently being considered as part of the Environment Agency's flood defence pre-feasibility study. They are for information only - the development of these options is at a relatively early stage. National funding will be required to fund construction.



SECTION No. 10
Adjacent to Boscastle Newspapers

PRELIMINARY

POTENTIAL FLOOD MITIGATION WORKS OPTION 1

BOSCASTLE FLOOD DEFENCE SCHEME



Malcrow

Drawn By: ARW	Date: 8/4/05
Checked By: TW	Date: 8/4/05
Approved By: SW	Date: 8/4/05
Drawing No: WBI/BOSJ/101	Revision:

Drawing Scale: NOT TO SCALE